

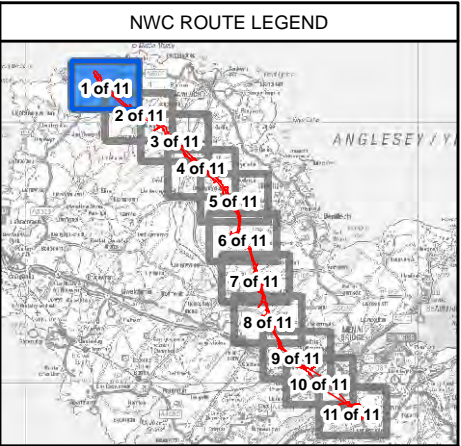
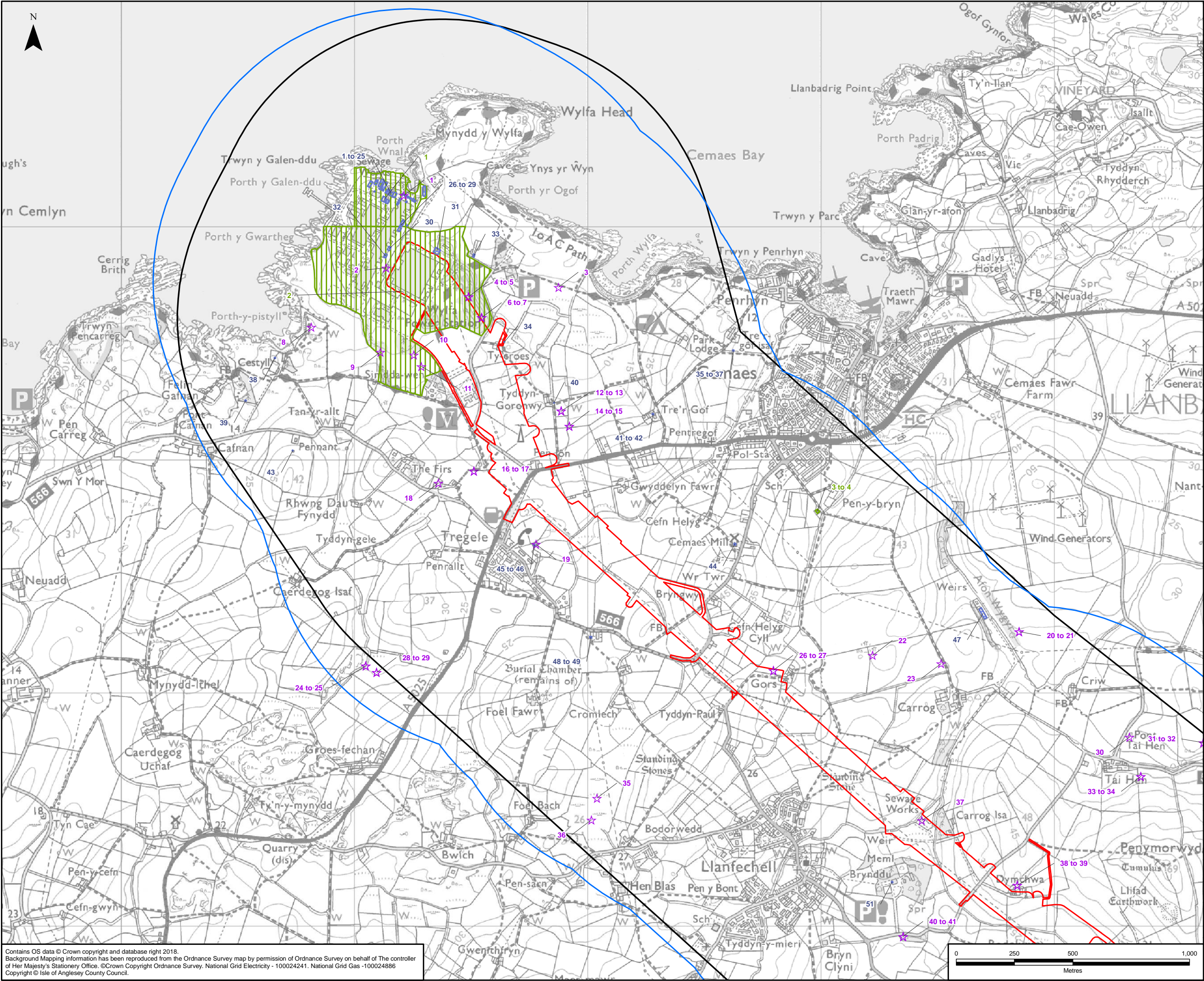
DOCUMENT 5.11.1.7

Potentially Contaminated Land Chapter 11 – Figure 7

National Grid (North Wales Connection Project)

*Regulation 5(2)(a) including (l) and (m) of the Infrastructure Planning
(Applications: Prescribed Forms and Procedure) Regulations 2009*





- LEGEND**
- ORDER LIMITS
 - 1KM BUFFER OF ORDER LIMITS
 - DATA SEARCH AREA¹
 - SECTION OUTLINES
 - LOCAL AUTHORITY SITES WITH POTENTIALLY CONTAMINATED LAND
 - LOCAL AUTHORITY WASTE DISPOSAL SITES
 - HISTORICAL ENERGY FEATURES
 - HISTORICAL PETROL STATIONS
 - HISTORICAL TANKS

NOTES

1: DATA SEARCH UNDERTAKEN IN 2016
2: GWYNEDD COUNCIL DID NOT PROVIDE ANY GIS DATA WITHIN THE SEARCH AREA.

A	29/06/2018	ENVIRONMENTAL STATEMENT	JB	WH	NS
Rev	Date	Description	GIS	Chk	App

nationalgrid

Scheme: NORTH WALES CONNECTION PROJECT

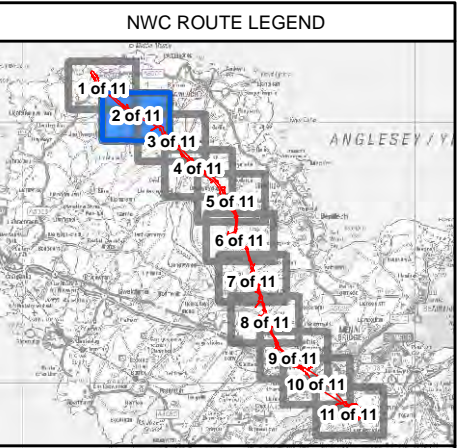
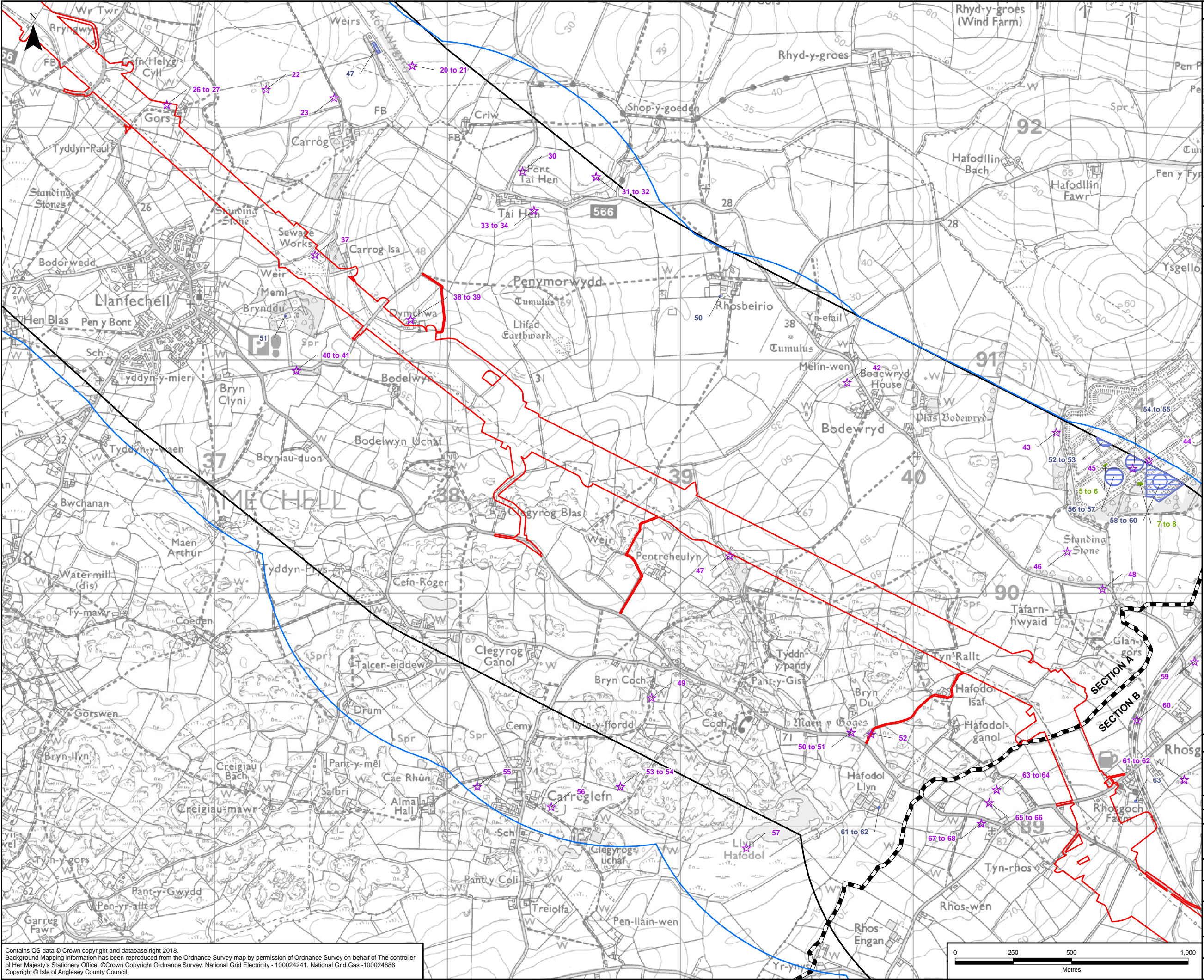
Document Number: 5.11.1.7

Document Title: FIGURE 11.7
IDENTIFIED AREAS OF
POTENTIALLY CONTAMINATED LAND
SECTION A

Creator:	Date:	Checker:	Date:	Approver:	Date:
JB	29/06/2018	WH	29/06/2018	NS	29/06/2018
Document Type:	Scale:	Format:	Sheets:	Rev:	
FIGURE	1:15,000	A3	1 of 11	A	

Contains OS data © Crown copyright and database right 2018.
Background Mapping information has been reproduced from the Ordnance Survey map by permission of Ordnance Survey on behalf of The controller of Her Majesty's Stationery Office. © Crown Copyright Ordnance Survey. National Grid Electricity - 100024241. National Grid Gas - 100024886
Copyright © Isle of Anglesey County Council.

Document Path: F:\Proposal\3512North Wales Connection - NG\GIS\02 Maps\Geotech\ES Figs_DCO 2018\GEO_11-7_CONTAMINATED_LAND_Plan_Series_20180629_JB.mxd



- LEGEND**
- ORDER LIMITS
 - 1KM BUFFER OF ORDER LIMITS
 - DATA SEARCH AREA¹
 - SECTION CUTLINES
 - LOCAL AUTHORITY SITES WITH POTENTIALLY CONTAMINATED LAND
 - LOCAL AUTHORITY WASTE DISPOSAL SITES
 - HISTORICAL ENERGY FEATURES
 - HISTORICAL PETROL STATIONS
 - HISTORICAL TANKS

NOTES

1: DATA SEARCH UNDERTAKEN IN 2016
2: GWYNEDD COUNCIL DID NOT PROVIDE ANY GIS DATA WITHIN THE SEARCH AREA.

A	29/06/2018	ENVIRONMENTAL STATEMENT	JB	WH	NS
Rev	Date	Description	GIS	Chk	App

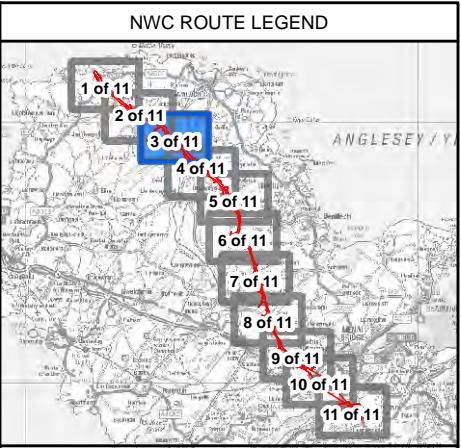
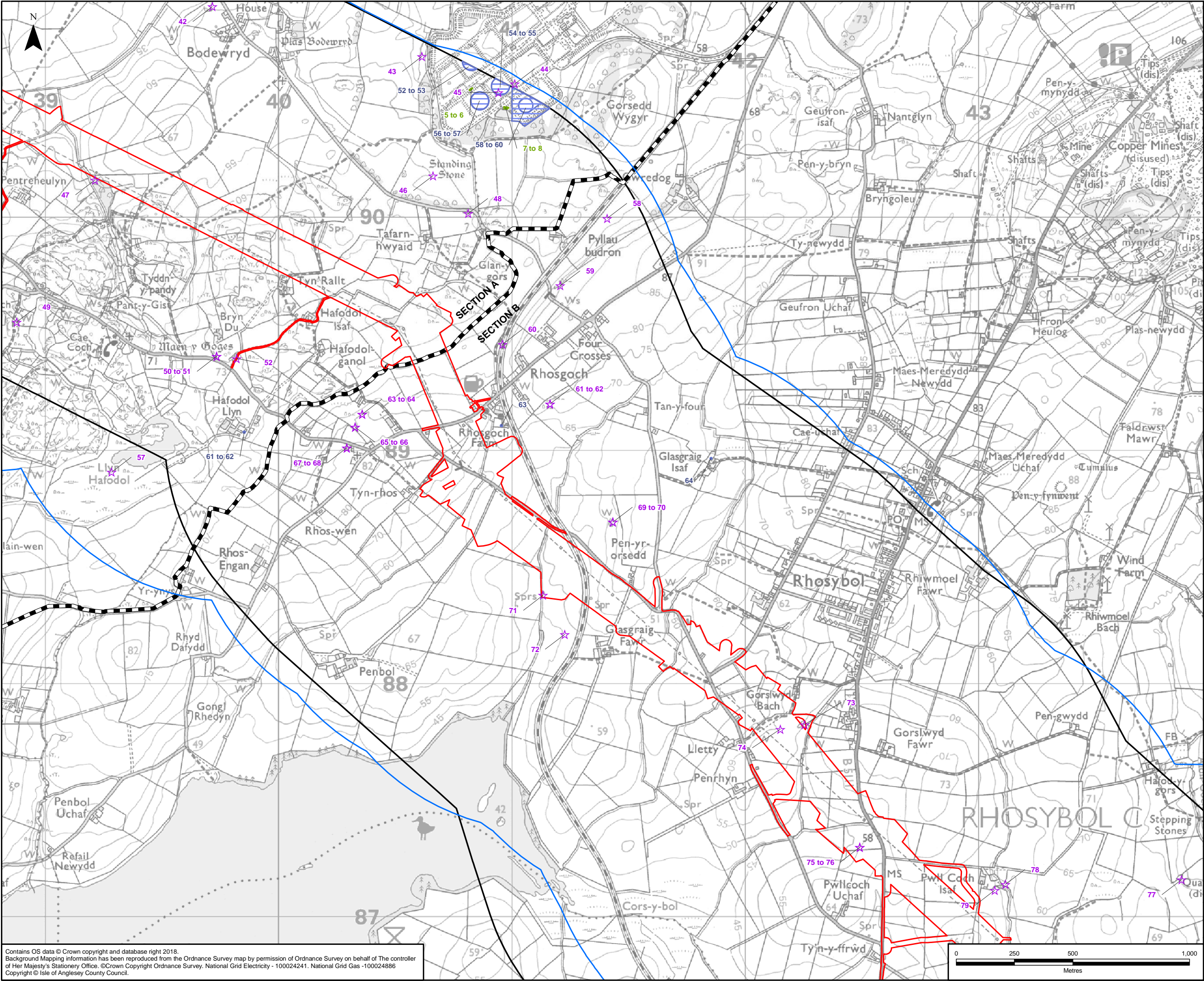


Scheme: NORTH WALES CONNECTION PROJECT

Document Number: 5.11.1.7

Document Title: FIGURE 11.7
IDENTIFIED AREAS OF
POTENTIALLY CONTAMINATED LAND
SECTION A

Creator:	Date:	Checker:	Date:	Approver:	Date:
JB	29/06/2018	WH	29/06/2018	NS	29/06/2018
Document Type:	Scale:	Format:	Sheets:	Rev:	
FIGURE	1:15,000	A3	2 of 11	A	



- LEGEND**
- ORDER LIMITS
 - 1KM BUFFER OF ORDER LIMITS
 - DATA SEARCH AREA¹
 - SECTION COUTLINES
 - LOCAL AUTHORITY SITES WITH POTENTIALLY CONTAMINATED LAND
 - LOCAL AUTHORITY WASTE DISPOSAL SITES
 - HISTORICAL ENERGY FEATURES
 - HISTORICAL PETROL STATIONS
 - HISTORICAL TANKS

NOTES

1: DATA SEARCH UNDERTAKEN IN 2016
2: GWYNEDD COUNCIL DID NOT PROVIDE ANY GIS DATA WITHIN THE SEARCH AREA.

A	29/06/2018	ENVIRONMENTAL STATEMENT	JB	WH	NS
Rev	Date	Description	GIS	Chk	App

nationalgrid

Scheme: NORTH WALES CONNECTION PROJECT

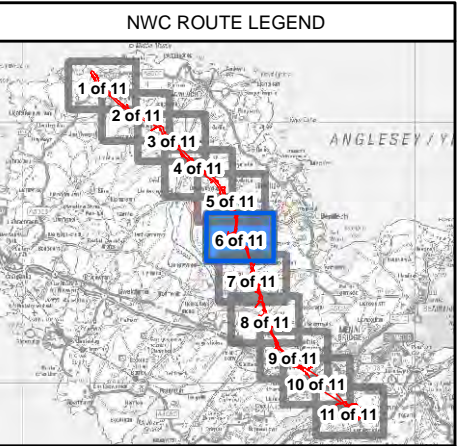
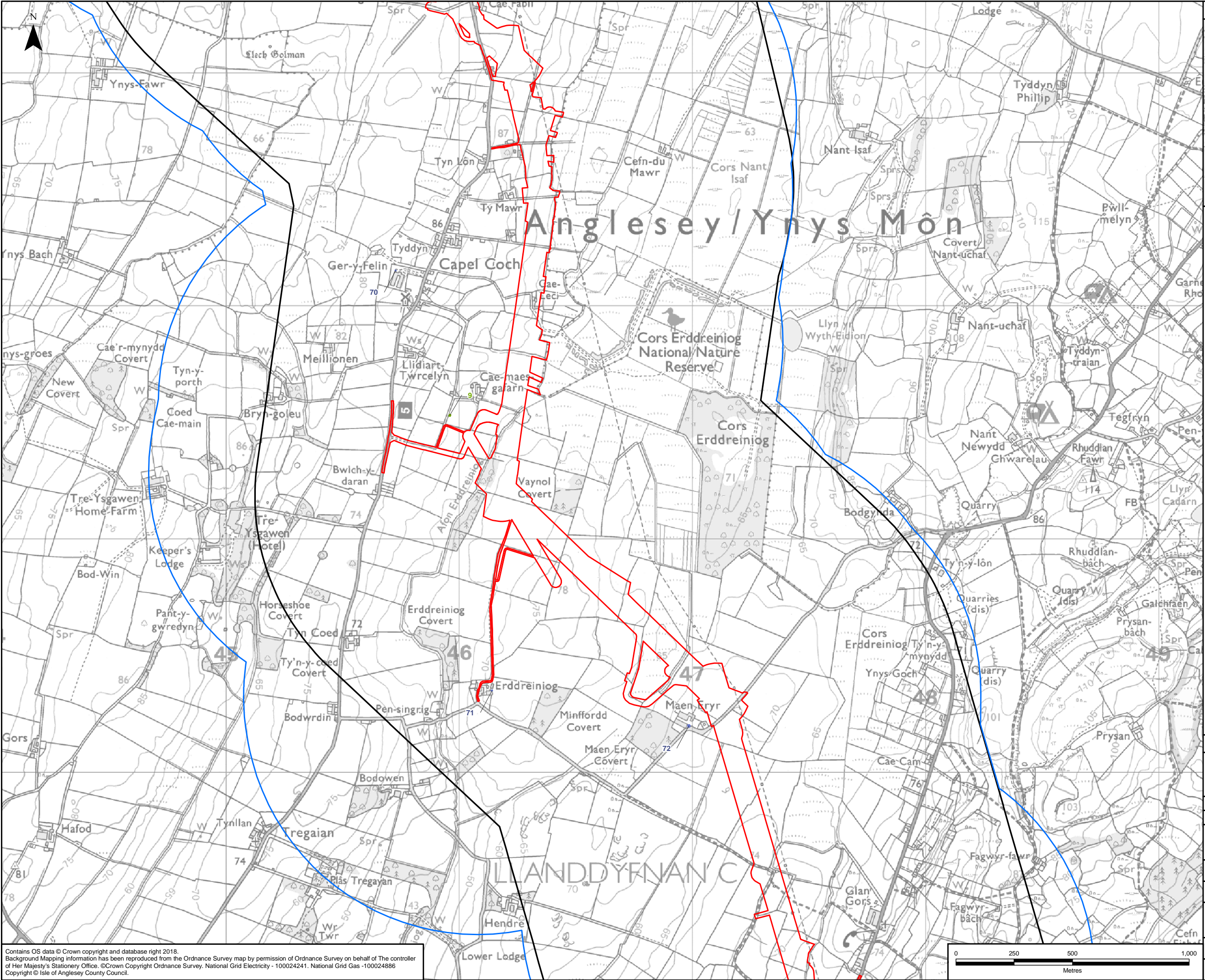
Document Number: 5.11.1.7

Document Title: FIGURE 11.7
IDENTIFIED AREAS OF
POTENTIALLY CONTAMINATED LAND
SECTION B

Creator:	Date:	Checker:	Date:	Approver:	Date:
JB	29/06/2018	WH	29/06/2018	NS	29/06/2018
Document Type:	Scale:	Format:	Sheets:	Rev:	
FIGURE	1:15,000	A3	3 of 11	A	

Contains OS data © Crown copyright and database right 2018.
Background Mapping Information has been reproduced from the Ordnance Survey map by permission of Ordnance Survey on behalf of The controller of Her Majesty's Stationery Office. ©Crown Copyright Ordnance Survey. National Grid Electricity - 100024241. National Grid Gas -100024886
Copyright © Isle of Anglesey County Council.

Document Path: F:\Proposal\3512North Wales Connection - NG\GIS\02 Maps\Geotech_ES Figs_DCO 2018\GEO_11-7_CONTAMINATED_LAND_Plan_Series_20180629_JB.mxd



LEGEND

- ORDER LIMITS - OPTION A
- 1KM BUFFER OF ORDER LIMITS - OPTION A
- DATA SEARCH AREA¹
- SECTION OUTLINES
- LOCAL AUTHORITY SITES WITH POTENTIALLY CONTAMINATED LAND
- LOCAL AUTHORITY WASTE DISPOSAL SITES
- HISTORICAL ENERGY FEATURES
- HISTORICAL PETROL STATIONS
- HISTORICAL TANKS

NOTES

1: DATA SEARCH UNDERTAKEN IN 2016
2: GWYNEDD COUNCIL DID NOT PROVIDE ANY GIS DATA WITHIN THE SEARCH AREA.

A	29/06/2018	ENVIRONMENTAL STATEMENT	JB	WH	NS
Rev	Date	Description	GIS	Chk	App

nationalgrid

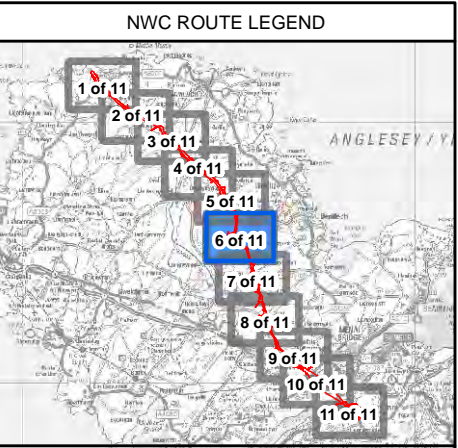
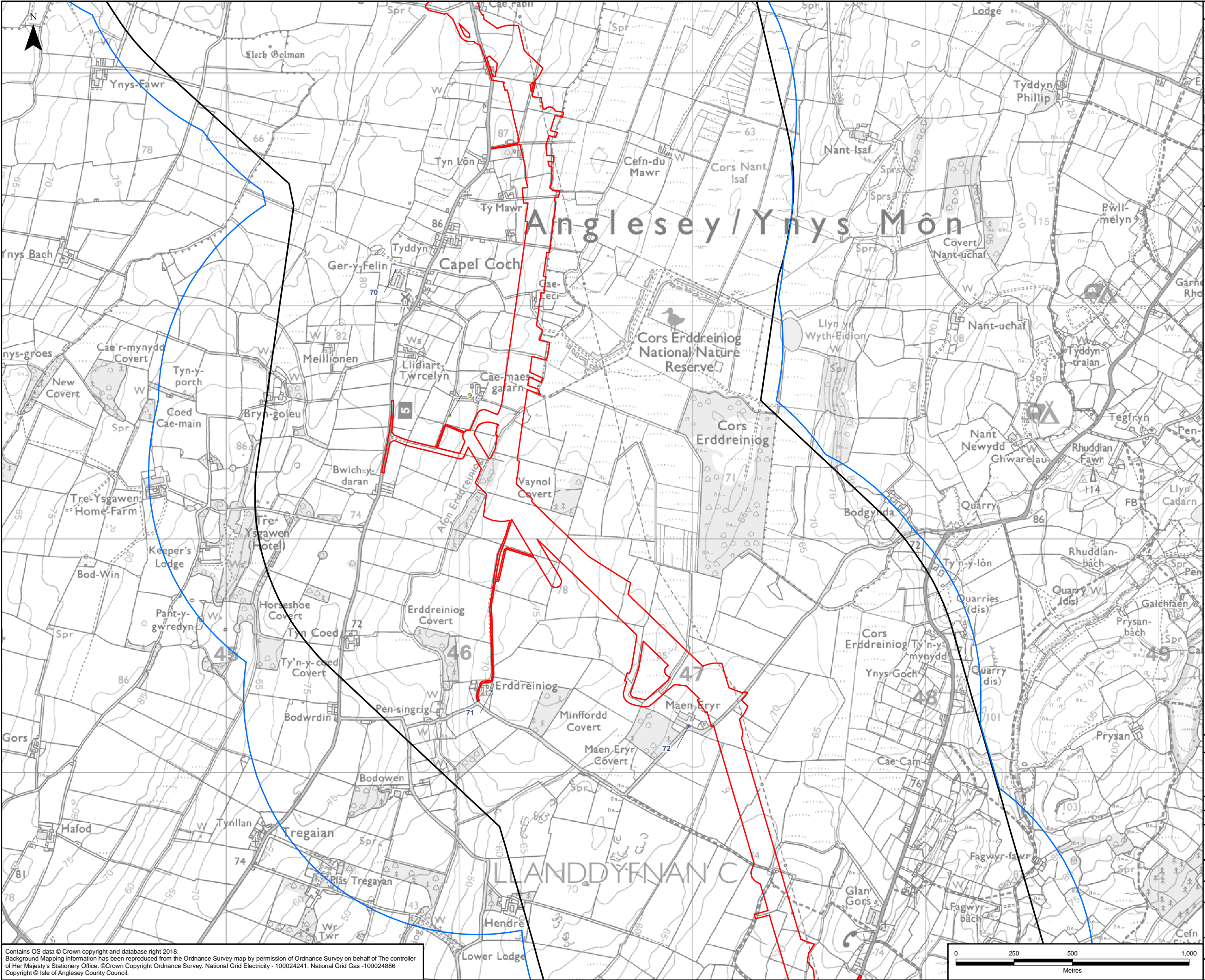
Scheme: NORTH WALES CONNECTION PROJECT

Document Number: 5.11.1.7

Document Title: FIGURE 11.7
IDENTIFIED AREAS OF
POTENTIALLY CONTAMINATED LAND
SECTION C OPTION A

Creator:	Date:	Checker:	Date:	Approver:	Date:
JB	29/06/2018	WH	29/06/2018	NS	29/06/2018
Document Type:	Scale:	Format:	Sheets:	Rev:	
FIGURE	1:15,000	A3	6 of 11 Option A	A	

Contains OS data © Crown copyright and database right 2018.
Background Mapping information has been reproduced from the Ordnance Survey map by permission of Ordnance Survey on behalf of The controller of Her Majesty's Stationery Office. © Crown Copyright Ordnance Survey. National Grid Electricity - 100024241. National Grid Gas - 100024886
Copyright © Isle of Anglesey County Council.



LEGEND

- ORDER LIMITS - OPTION B
- 1KM BUFFER OF ORDER LIMITS - OPTION B
- DATA SEARCH AREA¹
- SECTION OUTLINES
- LOCAL AUTHORITY SITES WITH POTENTIALLY CONTAMINATED LAND
- LOCAL AUTHORITY WASTE DISPOSAL SITES
- HISTORICAL ENERGY FEATURES
- HISTORICAL PETROL STATIONS
- HISTORICAL TANKS

NOTES

1: DATA SEARCH UNDERTAKEN IN 2016
2: GWYNEDD COUNCIL DID NOT PROVIDE ANY GIS DATA WITHIN THE SEARCH AREA.

A	29/06/2018	ENVIRONMENTAL STATEMENT	JB	WH	NS
Rev	Date	Description	GIS	Chk	App



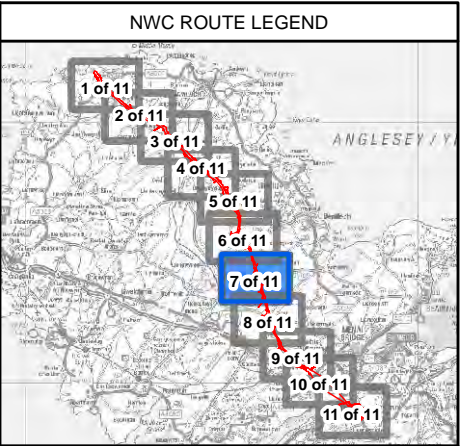
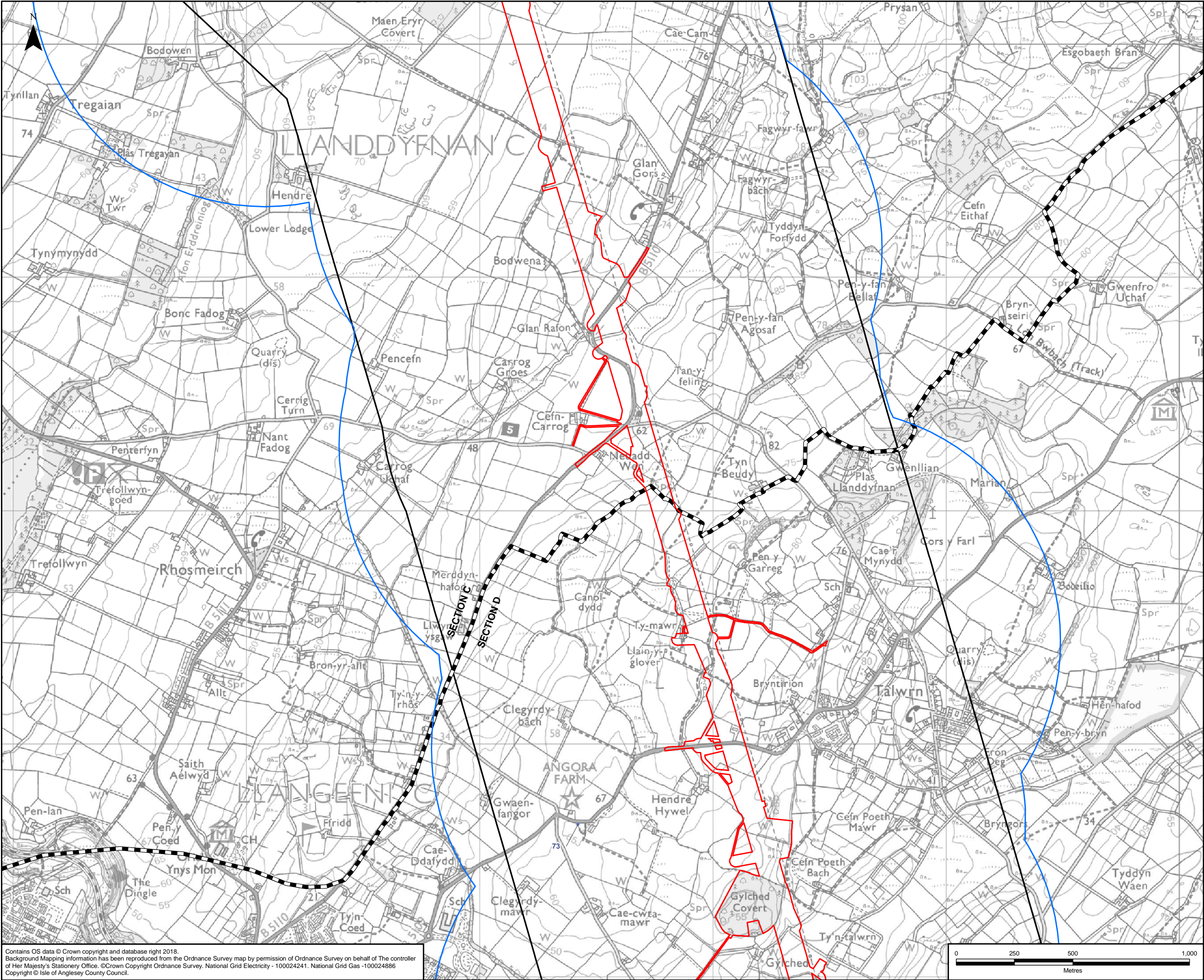
Scheme: NORTH WALES CONNECTION PROJECT

Document Number: 5.11.1.7

Document Title: FIGURE 11.7
IDENTIFIED AREAS OF
POTENTIALLY CONTAMINATED LAND
SECTION C OPTION B

Creator:	Date:	Checker:	Date:	Approver:	Date:
JB	29/06/2018	WH	29/06/2018	NS	29/06/2018
Document Type:	Scale:	Format:	Sheets:	Rev:	
FIGURE	1:15,000	A3	6 of 11 Option B	A	

Contains OS data © Crown copyright and database right 2018.
Background Mapping information has been reproduced from the Ordnance Survey map by permission of Ordnance Survey on behalf of The controller of Her Majesty's Stationery Office. © Crown Copyright Ordnance Survey. National Grid Electricity - 100024241. National Grid Gas - 100024886
Copyright © Isle of Anglesey County Council.



LEGEND

- ORDER LIMITS - OPTION A
- 1KM BUFFER OF ORDER LIMITS - OPTION A
- DATA SEARCH AREA¹
- SECTION COUTLINES
- LOCAL AUTHORITY SITES WITH POTENTIALLY CONTAMINATED LAND
- LOCAL AUTHORITY WASTE DISPOSAL SITES
- HISTORICAL ENERGY FEATURES
- HISTORICAL PETROL STATIONS
- HISTORICAL TANKS

NOTES

1: DATA SEARCH UNDERTAKEN IN 2016
2: GWYNEDD COUNCIL DID NOT PROVIDE ANY GIS DATA WITHIN THE SEARCH AREA.

A	29/06/2018	ENVIRONMENTAL STATEMENT	JB	WH	NS
Rev	Date	Description	GIS	Chk	App



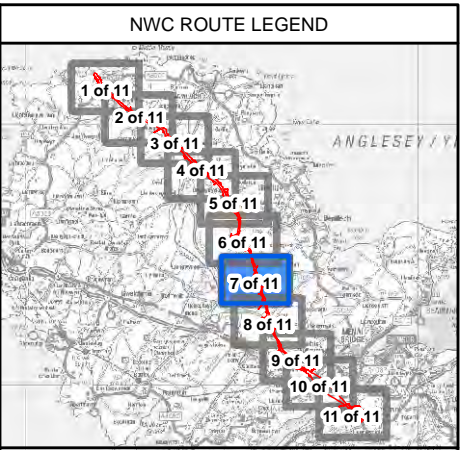
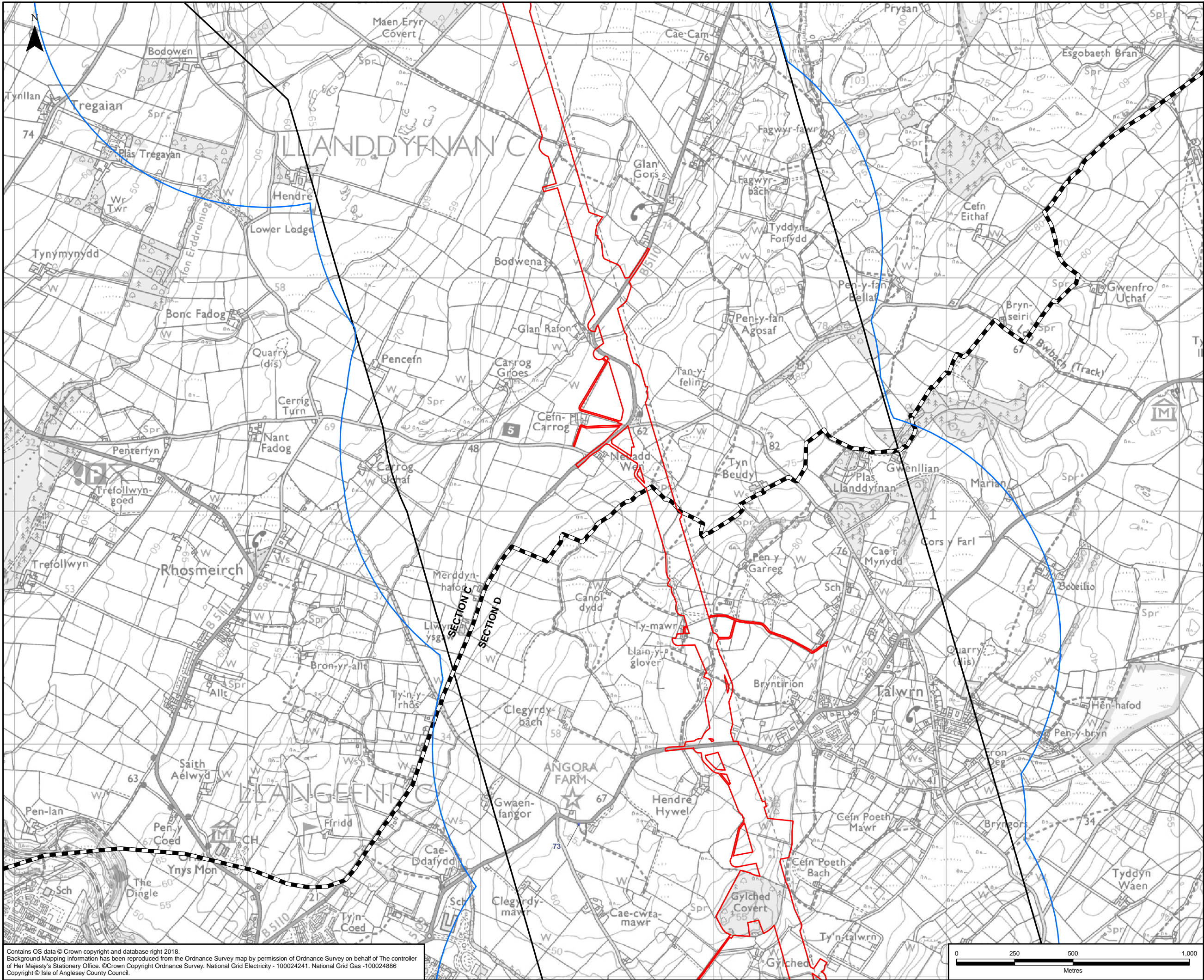
Scheme: NORTH WALES CONNECTION PROJECT

Document Number: 5.11.1.7

Document Title: FIGURE 11.7
IDENTIFIED AREAS OF
POTENTIALLY CONTAMINATED LAND
SECTION C & D OPTION A

Creator:	Date:	Checker:	Date:	Approver:	Date:
JB	29/06/2018	WH	29/06/2018	NS	29/06/2018
Document Type:	Scale:	Format:	Sheets:	Rev:	
FIGURE	1:15,000	A3	7 of 11 Option A	A	

Contains OS data © Crown copyright and database right 2018.
Background Mapping information has been reproduced from the Ordnance Survey map by permission of Ordnance Survey on behalf of The controller of Her Majesty's Stationery Office. © Crown Copyright Ordnance Survey. National Grid Electricity - 100024241. National Grid Gas - 100024886
Copyright © Isle of Anglesey County Council.



LEGEND

- ORDER LIMITS - OPTION B
- 1KM BUFFER OF ORDER LIMITS - OPTION B
- DATA SEARCH AREA¹
- SECTION COUTLINES
- LOCAL AUTHORITY SITES WITH POTENTIALLY CONTAMINATED LAND
- LOCAL AUTHORITY WASTE DISPOSAL SITES
- HISTORICAL ENERGY FEATURES
- HISTORICAL PETROL STATIONS
- HISTORICAL TANKS

NOTES

1: DATA SEARCH UNDERTAKEN IN 2016
2: GWYNEDD COUNCIL DID NOT PROVIDE ANY GIS DATA WITHIN THE SEARCH AREA.

A	29/06/2018	ENVIRONMENTAL STATEMENT	JB	WH	NS
Rev	Date	Description	GIS	Chk	App



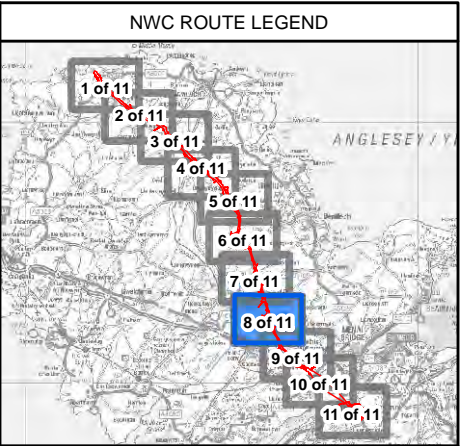
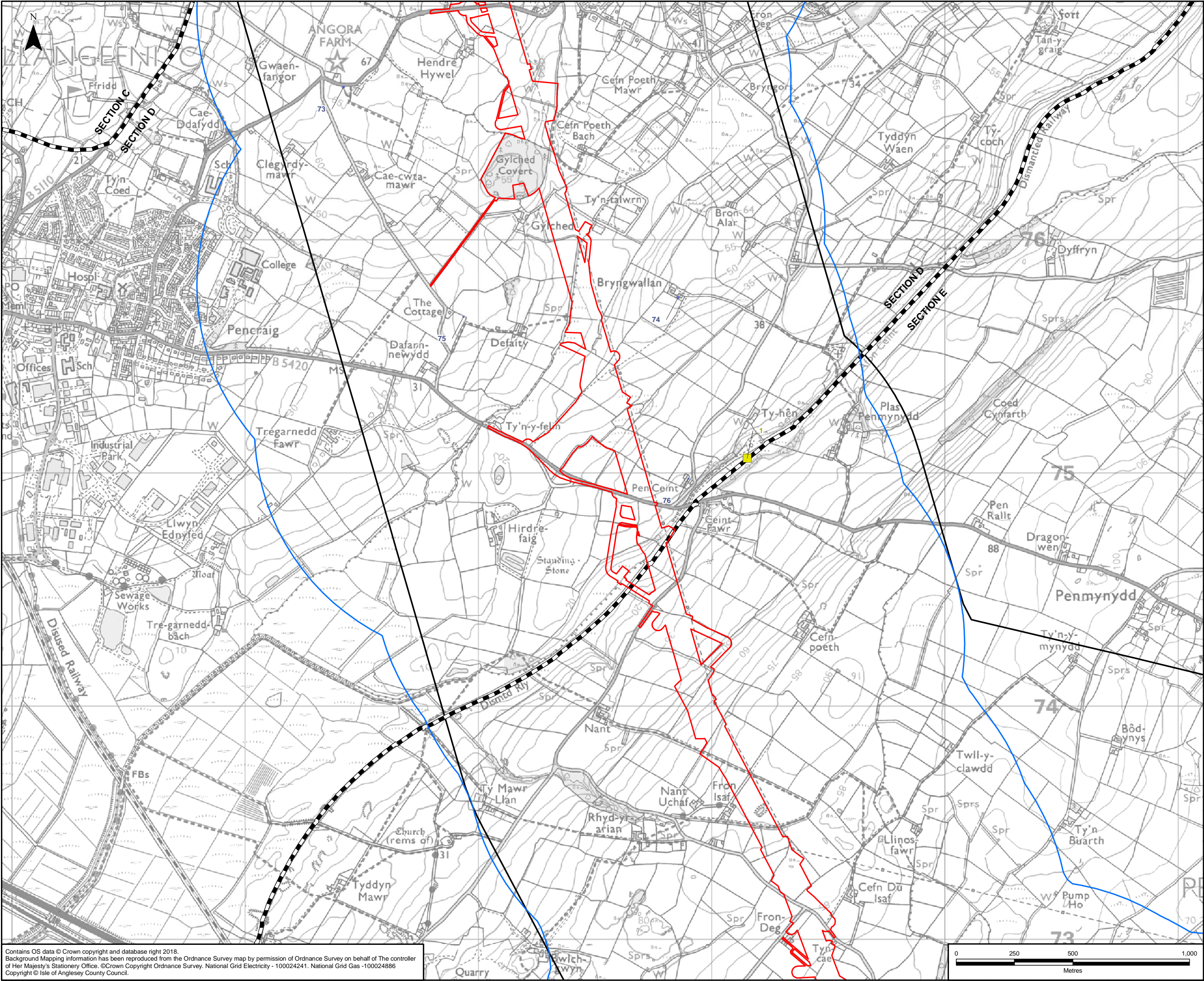
Scheme: NORTH WALES CONNECTION PROJECT

Document Number: 5.11.1.7

Document Title: FIGURE 11.7
IDENTIFIED AREAS OF
POTENTIALLY CONTAMINATED LAND
SECTION C & D OPTION B

Creator:	Date:	Checker:	Date:	Approver:	Date:
JB	29/06/2018	WH	29/06/2018	NS	29/06/2018
Document Type:	Scale:	Format:	Sheets:	Rev:	
FIGURE	1:15,000	A3	7 of 11 Option B	A	

Contains OS data © Crown copyright and database right 2018.
Background Mapping information has been reproduced from the Ordnance Survey map by permission of Ordnance Survey on behalf of The controller of Her Majesty's Stationery Office. ©Crown Copyright Ordnance Survey. National Grid Electricity - 100024241. National Grid Gas -100024886
Copyright © Isle of Anglesey County Council.



LEGEND

- ORDER LIMITS - OPTION A
- 1KM BUFFER OF ORDER LIMITS - OPTION A
- DATA SEARCH AREA¹
- SECTION OUTLINES
- LOCAL AUTHORITY SITES WITH POTENTIALLY CONTAMINATED LAND
- LOCAL AUTHORITY WASTE DISPOSAL SITES
- HISTORICAL ENERGY FEATURES
- HISTORICAL PETROL STATIONS
- HISTORICAL TANKS

NOTES

1: DATA SEARCH UNDERTAKEN IN 2016
2: GWYNEDD COUNCIL DID NOT PROVIDE ANY GIS DATA WITHIN THE SEARCH AREA.

A	Date	Description	GIS	Chk	App
Rev	29/06/2018	ENVIRONMENTAL STATEMENT	JB	WH	NS

nationalgrid

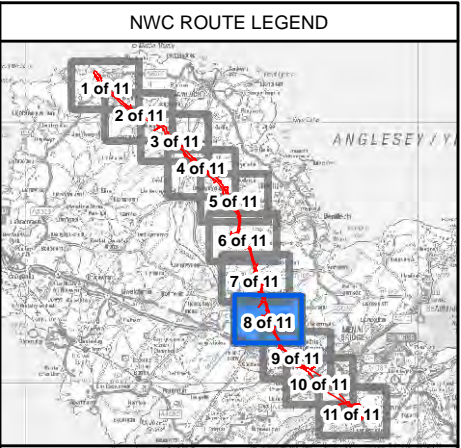
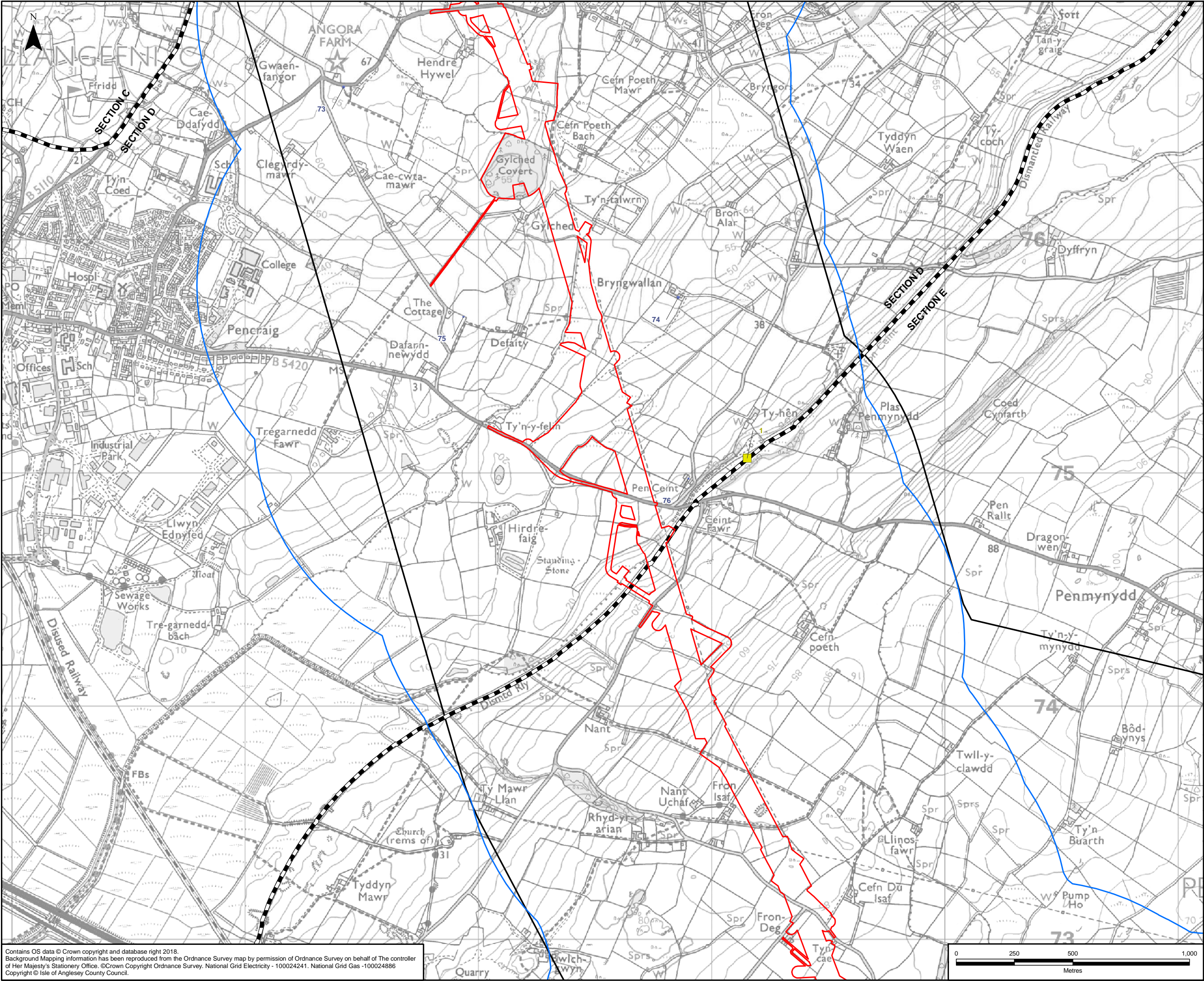
Scheme: NORTH WALES CONNECTION PROJECT

Document Number: 5.11.1.7

Document Title: FIGURE 11.7
IDENTIFIED AREAS OF
POTENTIALLY CONTAMINATED LAND
SECTION D & E OPTION A

Creator:	Date:	Checker:	Date:	Approver:	Date:
JB	29/06/2018	WH	29/06/2018	NS	29/06/2018
Document Type:	Scale:	Format:	Sheets:	Rev:	
FIGURE	1:15,000	A3	8 of 11 Option A	A	

Contains OS data © Crown copyright and database right 2018.
Background Mapping information has been reproduced from the Ordnance Survey map by permission of Ordnance Survey on behalf of The controller of Her Majesty's Stationery Office. © Crown Copyright Ordnance Survey. National Grid Electricity - 100024241. National Grid Gas - 100024886
Copyright © Isle of Anglesey County Council.



LEGEND

- ORDER LIMITS - OPTION B
- 1KM BUFFER OF ORDER LIMITS - OPTION B
- DATA SEARCH AREA¹
- SECTION OUTLINES
- LOCAL AUTHORITY SITES WITH POTENTIALLY CONTAMINATED LAND
- LOCAL AUTHORITY WASTE DISPOSAL SITES
- HISTORICAL ENERGY FEATURES
- HISTORICAL PETROL STATIONS
- HISTORICAL TANKS

NOTES

1: DATA SEARCH UNDERTAKEN IN 2016
2: GWYNEDD COUNCIL DID NOT PROVIDE ANY GIS DATA WITHIN THE SEARCH AREA.

A	29/06/2018	ENVIRONMENTAL STATEMENT	JB	WH	NS
Rev	Date	Description	GIS	Chk	App

nationalgrid

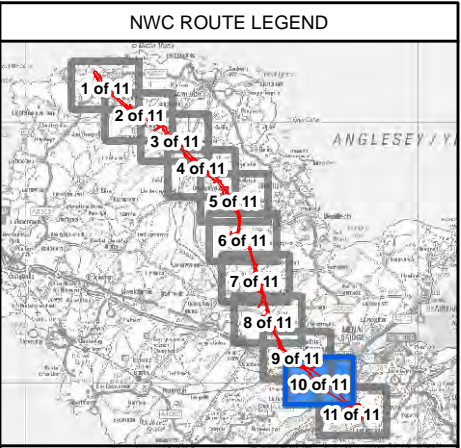
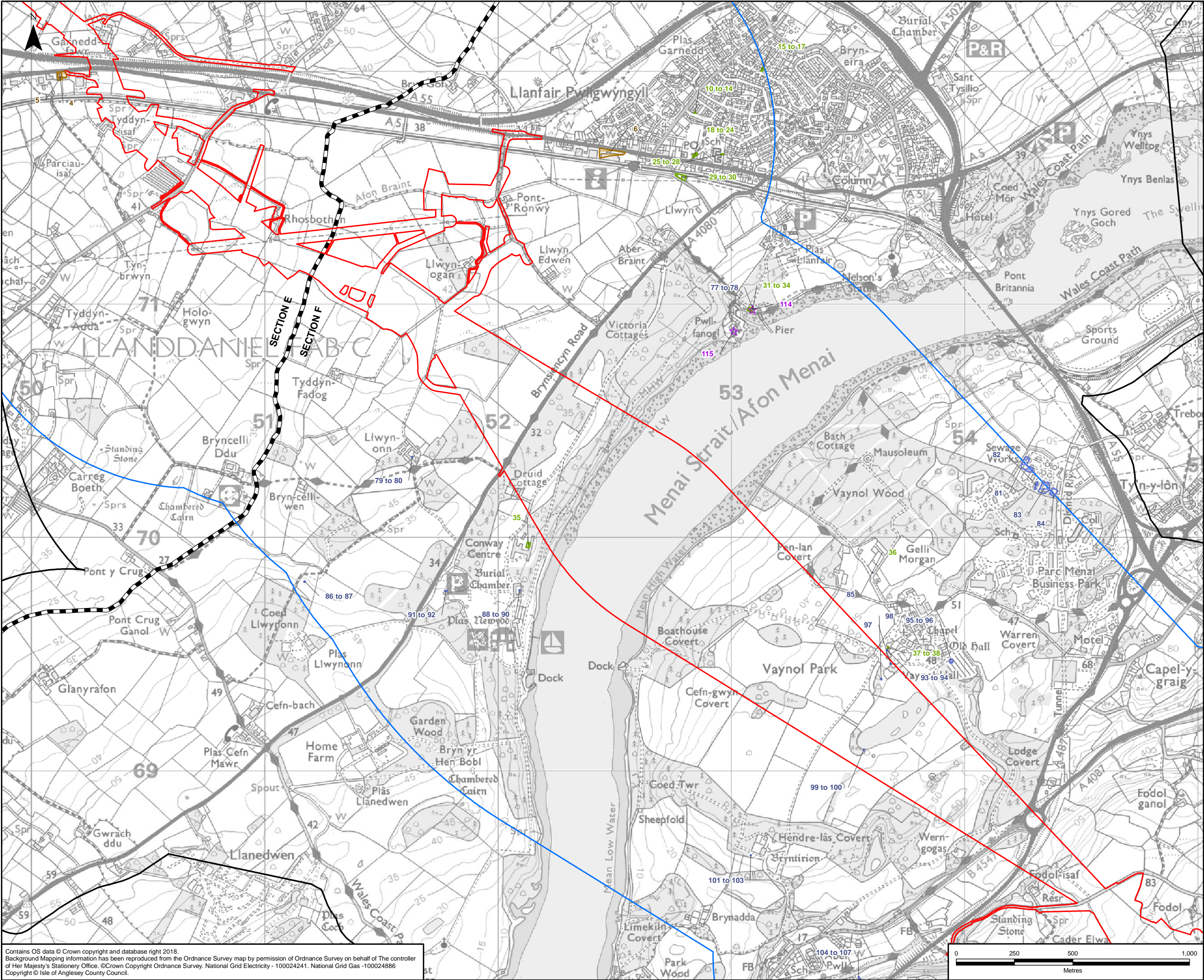
Scheme: NORTH WALES CONNECTION PROJECT

Document Number: 5.11.1.7

Document Title: FIGURE 11.7
IDENTIFIED AREAS OF
POTENTIALLY CONTAMINATED LAND
SECTION D & E OPTION B

Creator:	Date:	Checker:	Date:	Approver:	Date:
JB	29/06/2018	WH	29/06/2018	NS	29/06/2018
Document Type:	Scale:	Format:	Sheets:	Rev:	
FIGURE	1:15,000	A3	8 of 11 Option B	A	

Contains OS data © Crown copyright and database right 2018.
Background Mapping information has been reproduced from the Ordnance Survey map by permission of Ordnance Survey on behalf of The controller of Her Majesty's Stationery Office. © Crown Copyright Ordnance Survey. National Grid Electricity - 100024241. National Grid Gas - 100024886
Copyright © Isle of Anglesey County Council.



- LEGEND**
- ORDER LIMITS
 - 1KM BUFFER OF ORDER LIMITS
 - DATA SEARCH AREA¹
 - SECTION OUTLINES
 - LOCAL AUTHORITY SITES WITH POTENTIALLY CONTAMINATED LAND
 - LOCAL AUTHORITY WASTE DISPOSAL SITES
 - HISTORICAL ENERGY FEATURES
 - HISTORICAL PETROL STATIONS
 - HISTORICAL TANKS

NOTES

1: DATA SEARCH UNDERTAKEN IN 2016
2: GWYNEDD COUNCIL DID NOT PROVIDE ANY GIS DATA WITHIN THE SEARCH AREA.

A	29/06/2018	ENVIRONMENTAL STATEMENT	JB	WH	NS
Rev	Date	Description	GIS	Chk	App

nationalgrid

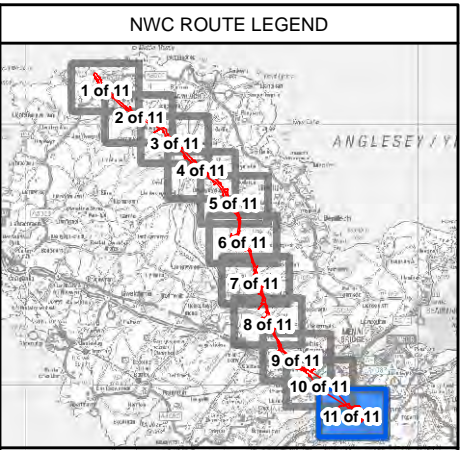
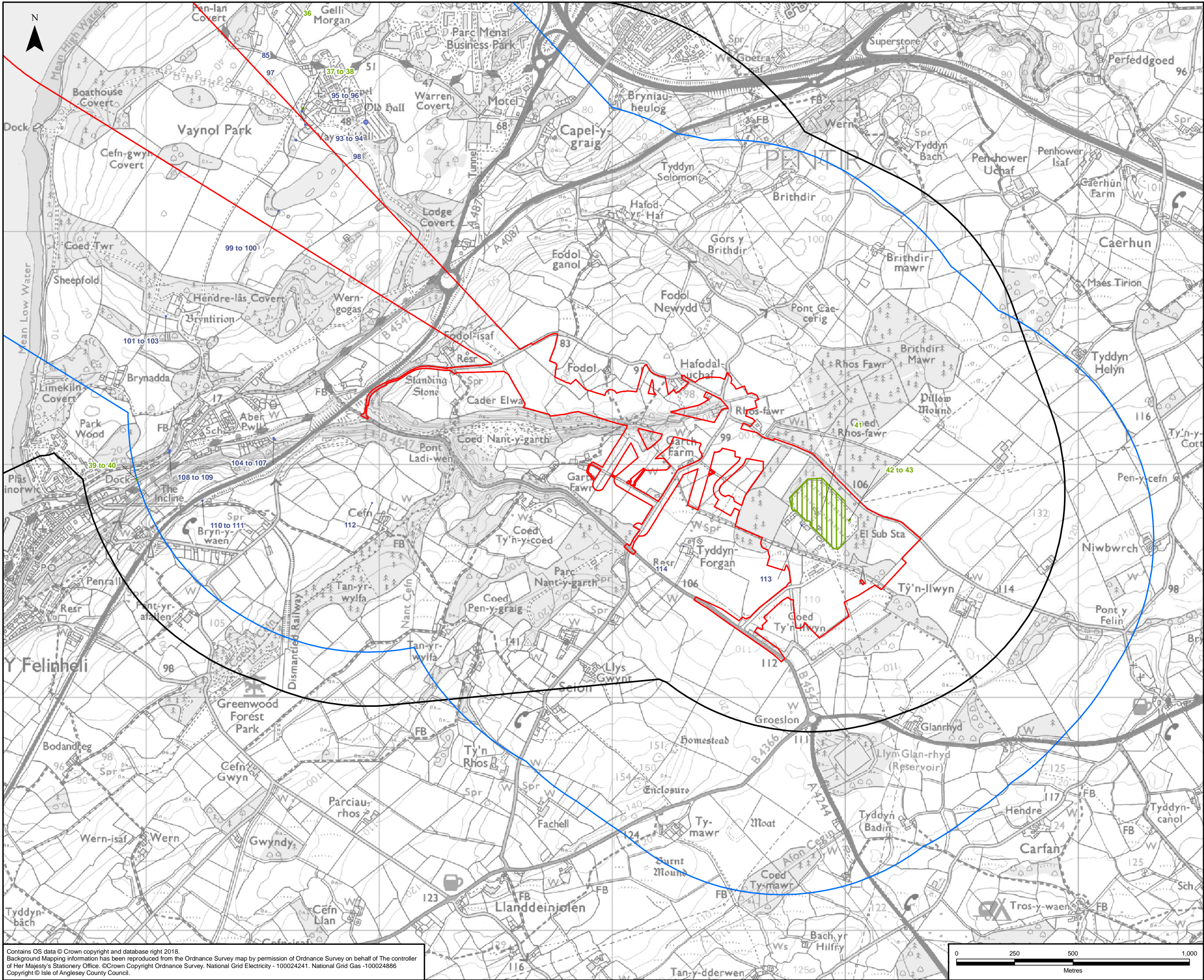
Scheme: NORTH WALES CONNECTION PROJECT

Document Number: 5.11.1.7

Document Title: FIGURE 11.7
IDENTIFIED AREAS OF
POTENTIALLY CONTAMINATED LAND
SECTION F

Creator:	Date:	Checker:	Date:	Approver:	Date:
JB	29/06/2018	WH	29/06/2018	NS	29/06/2018
Document Type:	Scale:	Format:	Sheets:	Rev:	
FIGURE	1:15,000	A3	10 of 11	A	

Contains OS data © Crown copyright and database right 2018.
Background Mapping Information has been reproduced from the Ordnance Survey map by permission of Ordnance Survey on behalf of The controller of Her Majesty's Stationery Office. © Crown Copyright Ordnance Survey. National Grid Electricity - 100024241. National Grid Gas - 100024886
Copyright © Isle of Anglesey County Council.



- LEGEND**
- ORDER LIMITS
 - 1KM BUFFER OF ORDER LIMITS
 - DATA SEARCH AREA¹
 - SECTION OUTLINES
 - LOCAL AUTHORITY SITES WITH POTENTIALLY CONTAMINATED LAND
 - LOCAL AUTHORITY WASTE DISPOSAL SITES
 - HISTORICAL ENERGY FEATURES
 - HISTORICAL PETROL STATIONS
 - HISTORICAL TANKS

NOTES

1: DATA SEARCH UNDERTAKEN IN 2016
2: GWYNEDD COUNCIL DID NOT PROVIDE ANY GIS DATA WITHIN THE SEARCH AREA.

A	29/06/2018	ENVIRONMENTAL STATEMENT	JB	WH	NS
Rev	Date	Description	GIS	Chk	App

nationalgrid

Scheme: NORTH WALES CONNECTION PROJECT

Document Number: 5.11.1.7

Document Title: FIGURE 11.7
IDENTIFIED AREAS OF
POTENTIALLY CONTAMINATED LAND
SECTION F

Creator:	Date:	Checker:	Date:	Approver:	Date:
JB	29/06/2018	WH	29/06/2018	NS	29/06/2018
Document Type:	Scale:	Format:	Sheets:	Rev:	
FIGURE	1:15,000	A3	11 of 11	A	

Contains OS data © Crown copyright and database right 2018.
Background Mapping information has been reproduced from the Ordnance Survey map by permission of Ordnance Survey on behalf of The controller of Her Majesty's Stationery Office. © Crown Copyright Ordnance Survey. National Grid Electricity - 100024241. National Grid Gas -100024886
Copyright © Isle of Anglesey County Council.

Document Path: F:\Proposal\3512\North Wales Connection - NG\GIS\02 Maps\Geotech_ES Figs_DCO 2018\GEO_11-7_CONTAMINATED_LAND_Plan_Series_20180629_JB.mxd